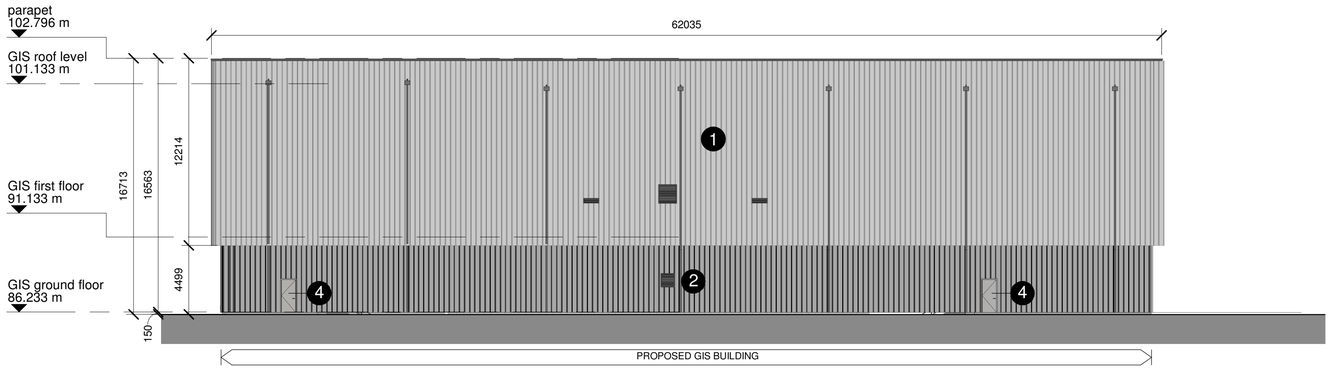

1 proposed GIS Building east elevation

scale 1 : 200

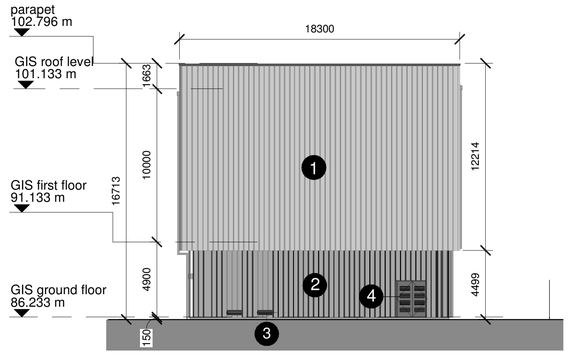

2 proposed GIS Building south elevation

scale 1 : 200

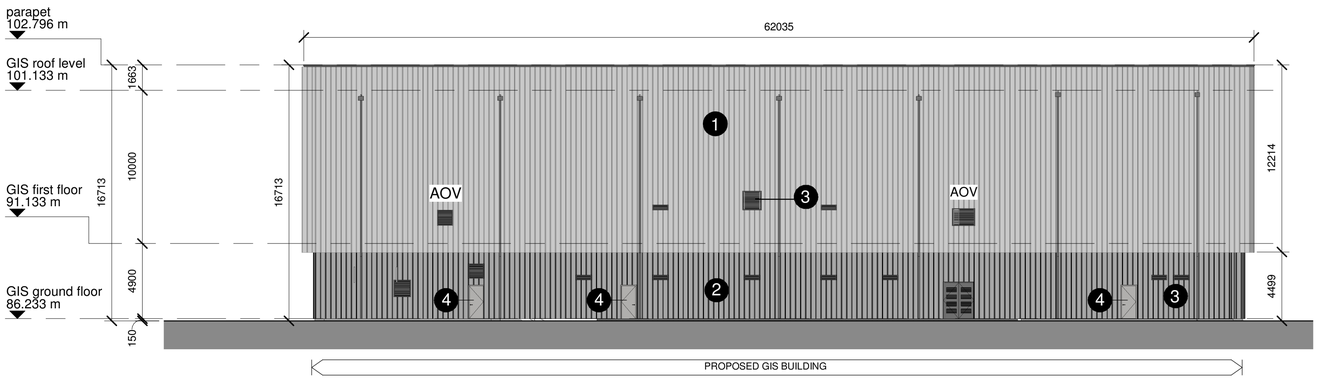

3 proposed GIS Building west elevation

scale 1 : 200

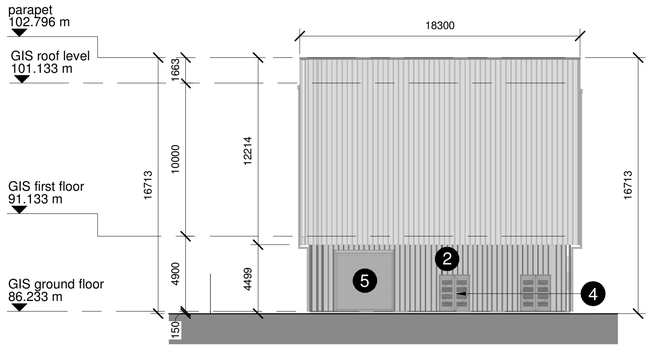

4 proposed GIS Building north elevation

scale 1 : 200

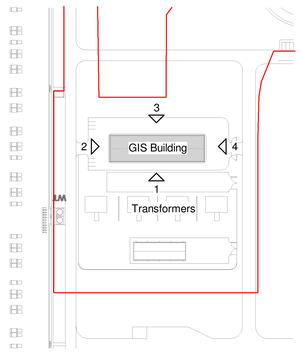

KEYPLAN
N.T.S.

NOTES:

Check all dimensions on site. Do not rely on scaled dimensions. This drawing must be read in conjunction with all relevant contract documents.

This drawing is the property of Michael Collins Associates Ltd. (trading as MCA Architects). The drawing shall not be copied, reproduced or otherwise used without the consent of Michael Collins Associates Ltd.

Legend:

1. selected coated metal wall panel Type 1 (light grey rib panel) RAL 7035
2. selected coated metal wall panel Type 2 (dark grey rib panel) RAL 7012
3. powder coated galvanised steel louvre/vents RAL to match cladding
4. powder coated steel galv. door
5. powder coated steel galv. roller shutter door

Rev	Date	Description	Dm	Chkd
P09	01.20	For Submission	ML	GO

Architecture + Interior Design + Masterplanning + Project Management

MCA ARCHITECTS

4 Hanover Wharf,
Asgard Road,
Dublin 2, Ireland.

+353 1 6760916
info@mca.ie
www.mca.ie

Client:		Job No:	2018.62
Project:	CRUISERATH 220kV SUB STATION & TRANSMISSION LINE		
Drawing:	PROPOSED GIS BUILDING ELEVATIONS	Sheet:	A1
		Scale:	1:200
Stage:	PLANNING	Status Code:	
Status:	FOR SUBMISSION		S5
Drawing Number:	STS-MCA-PL-ZZ-DR-A-1021	Revision:	P09